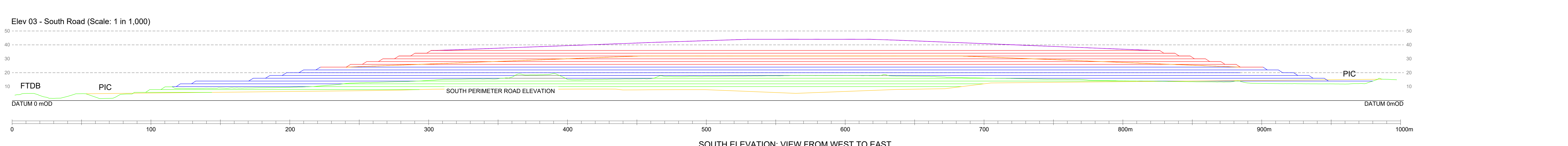
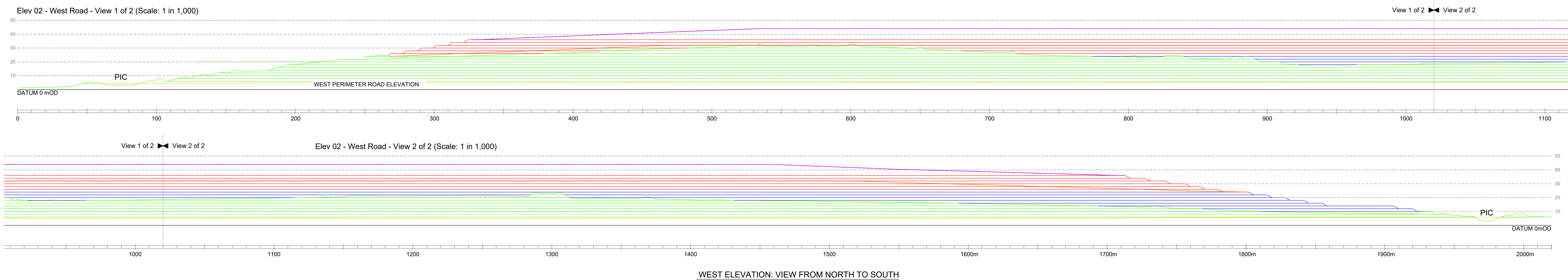
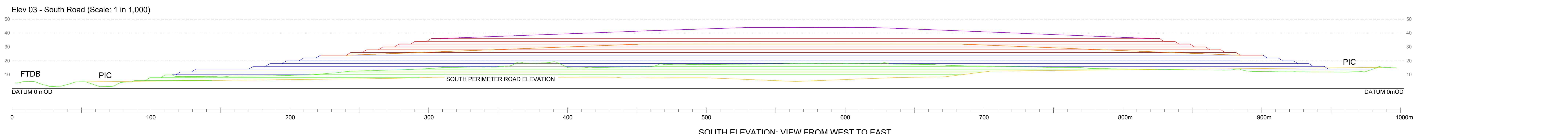


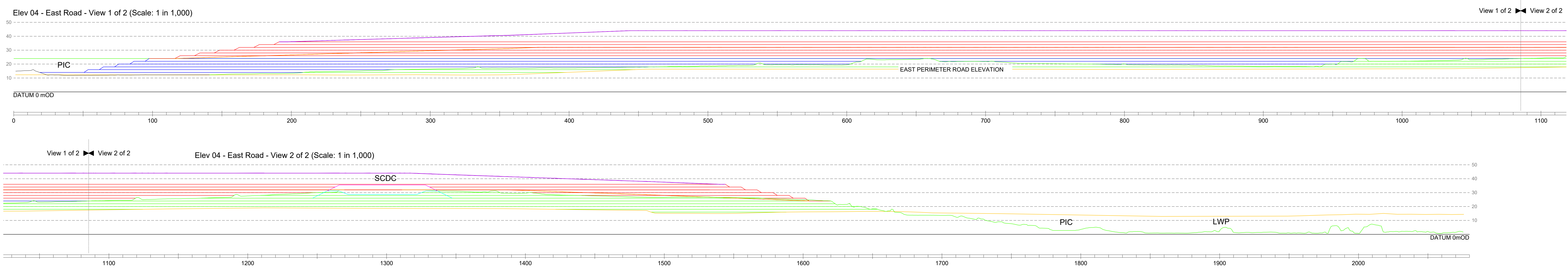
NORTH ELEVATION: VIEW FROM EAST TO WEST



WEST ELEVATION: VIEW FROM NORTH TO SOUTH



SOUTH ELEVATION: VIEW FROM WEST TO EAST

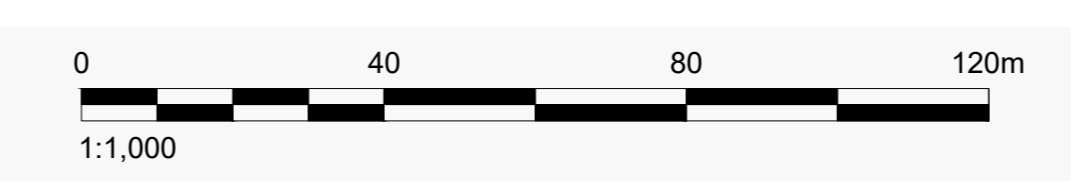


EAST ELEVATION: VIEW FROM SOUTH TO NORTH

LEGEND

- EXISTING GROUND LEVEL (April 2021)
- RAISES TO STAGE 10 (24mOD)
- DOME FROM STAGE 10 (24mOD) TO 32mOD
- RAISES TO STAGE 16 (36mOD)
- DOME FROM STAGE 16 (36mOD) TO 44mOD
- SALT CAKE DISPOSAL CELL (SCDC) RAISE TO 31.25mOD

NOTES:
 GRID REFERENCES ARE IN METRES & TO IRISH NATIONAL GRID.
 DIMENSIONS AND LEVELS ARE IN METRES, TO O.S. DATUM & CORRESPOND TO APRIL 2021 AERIAL SURVEY FOR EXISTING CONTOURS (DWG 02-SERIES)
 BORROW PIT (PERMITTED & PROPOSED) DRAWINGS ARE PROVIDED IN THE DWG 13-SERIES
 SCDC DRAWINGS ARE PROVIDED ON DWG 10 AND IN THE DWG 14-SERIES
 BRDA CONSTRUCTION DRAWINGS ARE PROVIDED IN THE DWG 05-SERIES AND THE DWG-06 SERIES
 BRDA CLOSURE DRAWINGS ARE PROVIDED ON DWG 10 AND IN THE DWG 12-SERIES
 LANDSCAPING DETAILS AT CLOSURE ARE PROVIDED ON THE BSM DRAWING 6368_350 - SERIES



CLIENT		PROJECT	
AUGHINISH ALUMINA LTD.		BRDA RAISE PLANNING APPLICATION DRAWINGS	
CONSULTANT		TITLE	
GOLDER MEMBER OF WSP		Elevations: Existing, Permitted & Proposed BRDA to Stage 16	
2021-Nov-30	DESIGNED BK	PROJECT NO.	DRAWING NO.
2021-Nov-30	PREPARED POB	20143076	06
2021-Nov-30	REVIEWED BK	REV.	SCALE
2021-Nov-30	APPROVED BK	A	1:1,000 AO

IF THIS MEASUREMENT DOES NOT MATCH WHAT IS SHOWN, THE SHEET SIZE HAS BEEN MODIFIED FROM ISO/A4